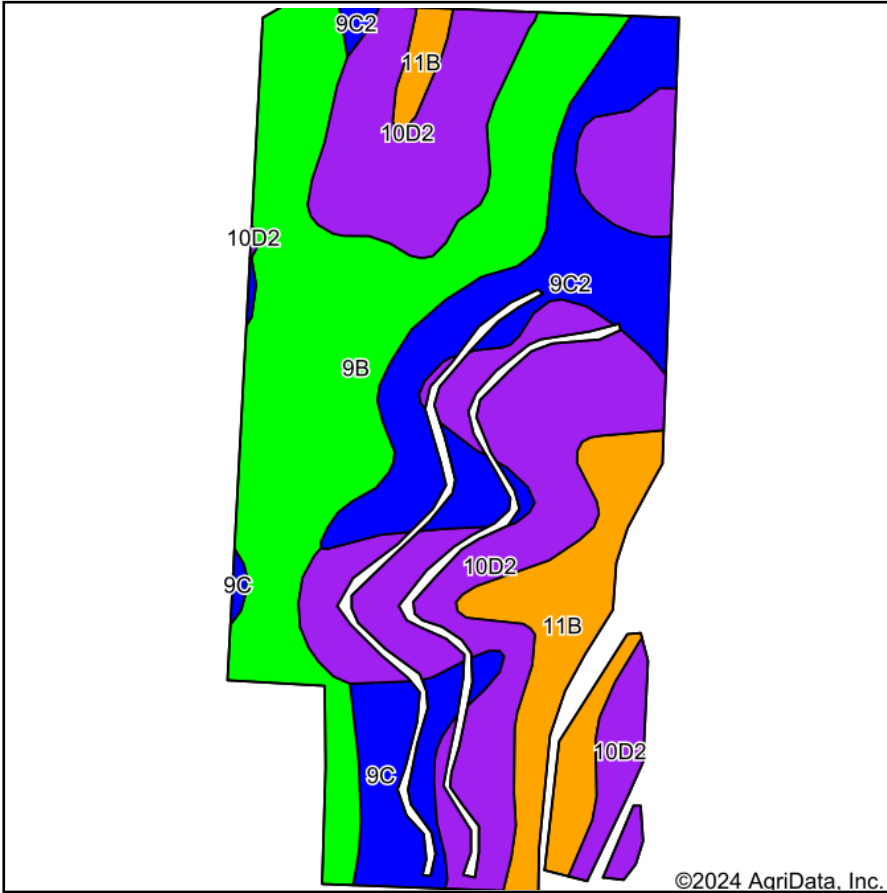
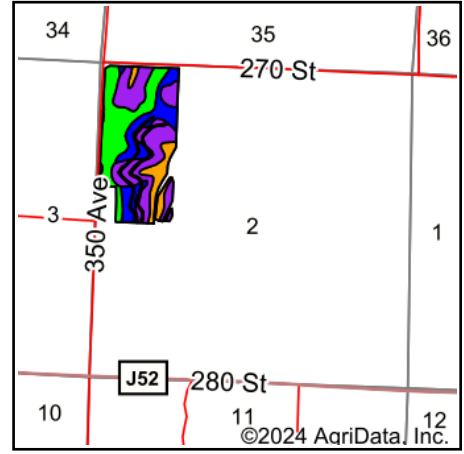


Soils Map



Soils data provided by USDA and NRCS.



State: **Iowa**
 County: **Fremont**
 Location: **2-67N-41W**
 Township: **Madison**
 Acres: **67.03**
 Date: **3/4/2024**








Maps Provided By:

 CUSTOMIZED ONLINE MAPPING
 © AgriData, Inc. 2023 www.AgriDataInc.com



Area Symbol: IA071, Soil Area Version: 30

Code	Soil Description	Acres	Percent of field	CSR2 Legend	Non-Irr Class *c	*i Corn Bu	*i Soybeans Bu	CSR2**	CSR	*n NCCPI Soybeans	
10D2	Monona silt loam, 9 to 14 percent slopes, eroded	25.29	37.7%		Ille	177.6	51.5	60	53	70	
9B	Marshall silty clay loam, 2 to 5 percent slopes	20.59	30.7%		Ile	232.0	67.3	95	85	77	
9C2	Marshall silty clay loam, 5 to 9 percent slopes, eroded	9.67	14.4%		Ille	211.2	61.2	87	68	70	
11B	Colo-Judson silty clay loams, 0 to 5 percent slopes, occasionally flooded	7.62	11.4%		Ilw	216.0	62.6	80	68	81	
9C	Marshall silty clay loam, 5 to 9 percent slopes	3.86	5.8%		Ille	216.0	62.6	89	70	81	
Weighted Average						2.58	205.7	59.7	78.6	67.7	*n 74

**IA has updated the CSR values for each county to CSR2.

*i Yield data provided by the ISPAID Database version 8.1.1 developed by IA State University.

*n: The aggregation method is "Weighted Average using all components"

*c: Using Capabilities Class Dominant Condition Aggregation Method