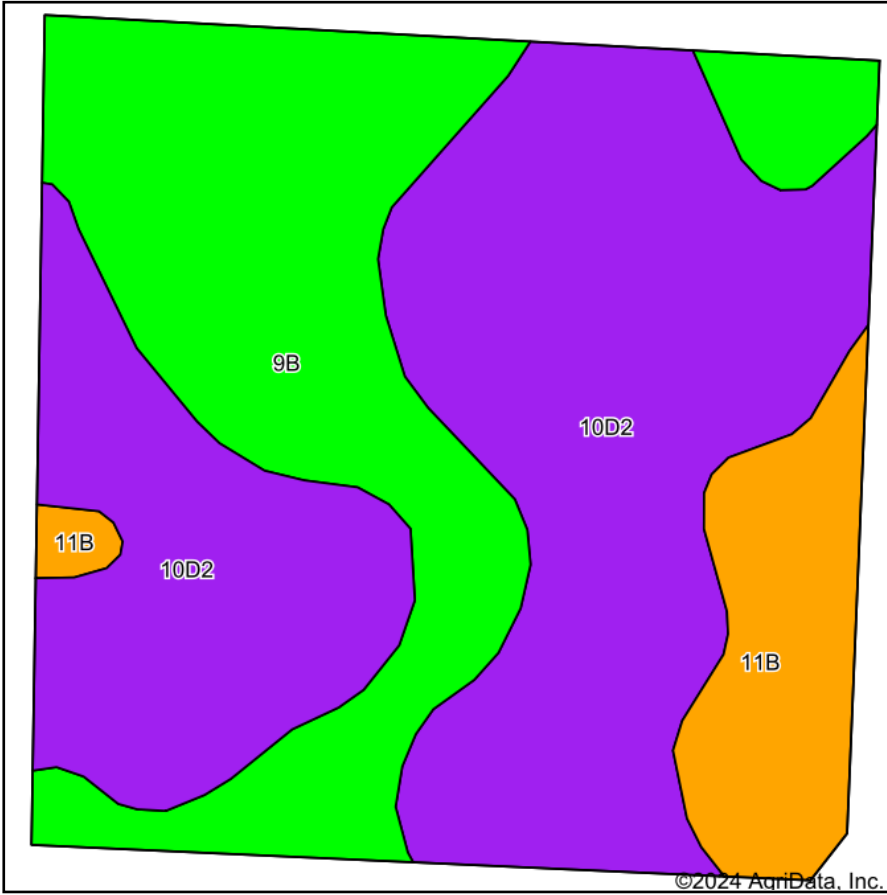
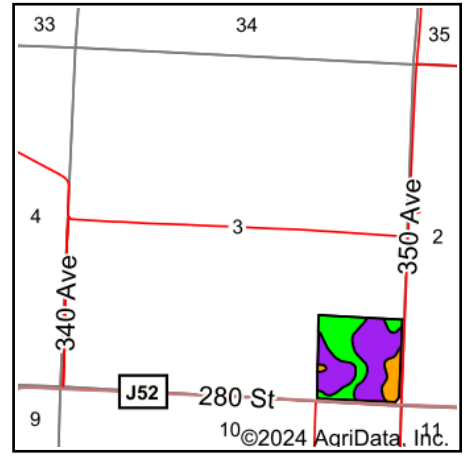


# Soils Map



Soils data provided by USDA and NRCS.






State: **Iowa**  
 County: **Fremont**  
 Location: **3-67N-41W**  
 Township: **Madison**  
 Acres: **38.37**  
 Date: **2/26/2024**



Maps Provided By:  
  
 CUSTOMIZED ONLINE MAPPING  
 © AgriData, Inc. 2023 [www.AgriDataInc.com](http://www.AgriDataInc.com)



Area Symbol: IA071, Soil Area Version: 30

Code	Soil Description	Acres	Percent of field	CSR2 Legend	Non-Irr Class *c	*i Corn Bu	*i Soybeans Bu	CSR2**	CSR	*n NCCPI Soybeans	
10D2	Monona silt loam, 9 to 14 percent slopes, eroded	21.46	55.9%		IIIe	177.6	51.5	60	53	70	
9B	Marshall silty clay loam, 2 to 5 percent slopes	12.74	33.2%		Ile	232.0	67.3	95	85	77	
11B	Colo-Judson silty clay loams, 0 to 5 percent slopes, occasionally flooded	4.17	10.9%		IIw	216.0	62.6	80	68	81	
<b>Weighted Average</b>						<b>2.56</b>	<b>199.8</b>	<b>58</b>	<b>73.8</b>	<b>65.3</b>	<b>*n 73.5</b>

\*\*IA has updated the CSR values for each county to CSR2.

\*i Yield data provided by the ISPAID Database version 8.1.1 developed by IA State University.

\*n: The aggregation method is "Weighted Average using all components"

\*c: Using Capabilities Class Dominant Condition Aggregation Method