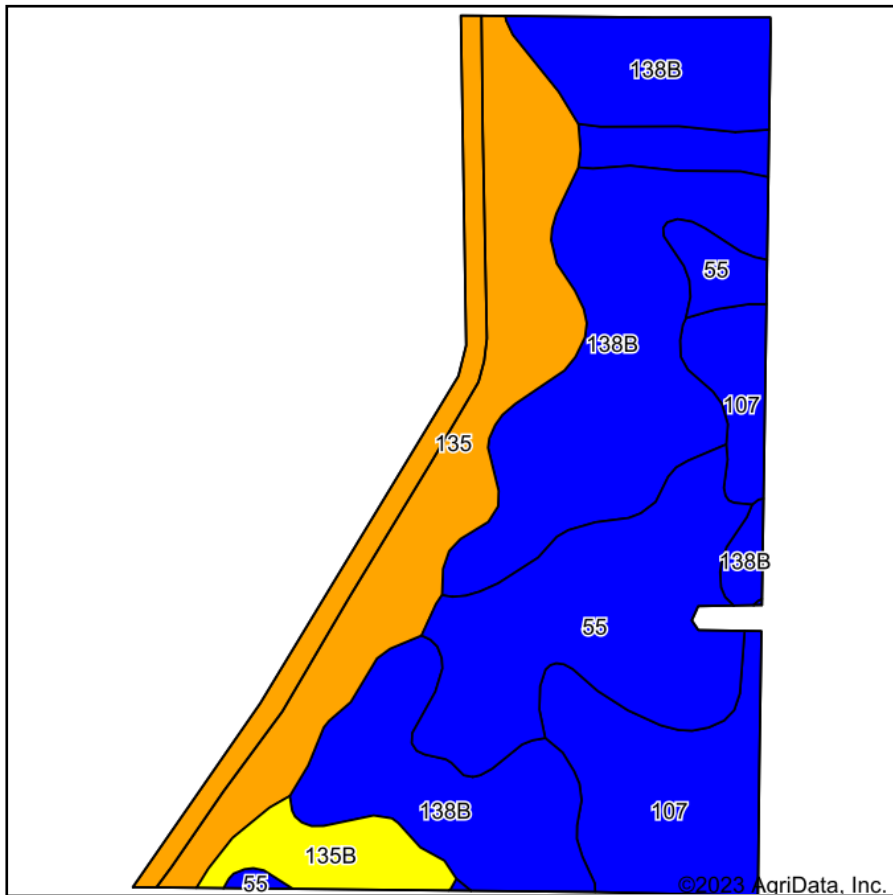
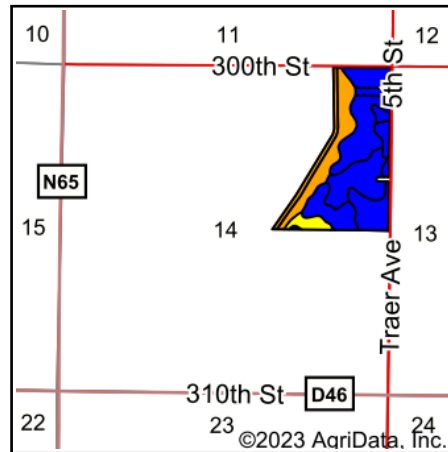


Soils Map



Soils data provided by USDA and NRCS.



State: **Iowa**
 County: **Calhoun**
 Location: **14-87N-32W**
 Township: **Logan**
 Acres: **70.09**
 Date: **11/3/2023**








Maps Provided By:

 © AgriData, Inc. 2023 www.AgriDataInc.com



Area Symbol: IA025, Soil Area Version: 33

Code	Soil Description	Acres	Percent of field	CSR2 Legend	Non-Irr Class *c	CSR2**	CSR	*n NCCPI Overall	*n NCCPI Corn	*n NCCPI Small Grains	*n NCCPI Soybeans	
138B	Clarion loam, 2 to 6 percent slopes	26.15	37.3%		lle	89	80	83	78	72	83	
135	Coland clay loam, 0 to 2 percent slopes, occasionally flooded	16.55	23.6%		llw	76	78	83	70	46	83	
55	Nicollet clay loam, 1 to 3 percent slopes	13.25	18.9%		lw	89	88	81	81	74	81	
107	Webster clay loam, 0 to 2 percent slopes	11.30	16.1%		llw	86	83	83	78	70	82	
135B	Coland clay loam, 2 to 4 percent slopes	2.84	4.1%		llw	69	73	85	78	37	85	
Weighted Average						1.81	84.6	81.2	*n 82.7	*n 76.7	*n 64.5	*n 82.5

**IA has updated the CSR values for each county to CSR2.

*n: The aggregation method is "Weighted Average using all components"

*c: Using Capabilities Class Dominant Condition Aggregation Method

Soils data provided by USDA and NRCS.