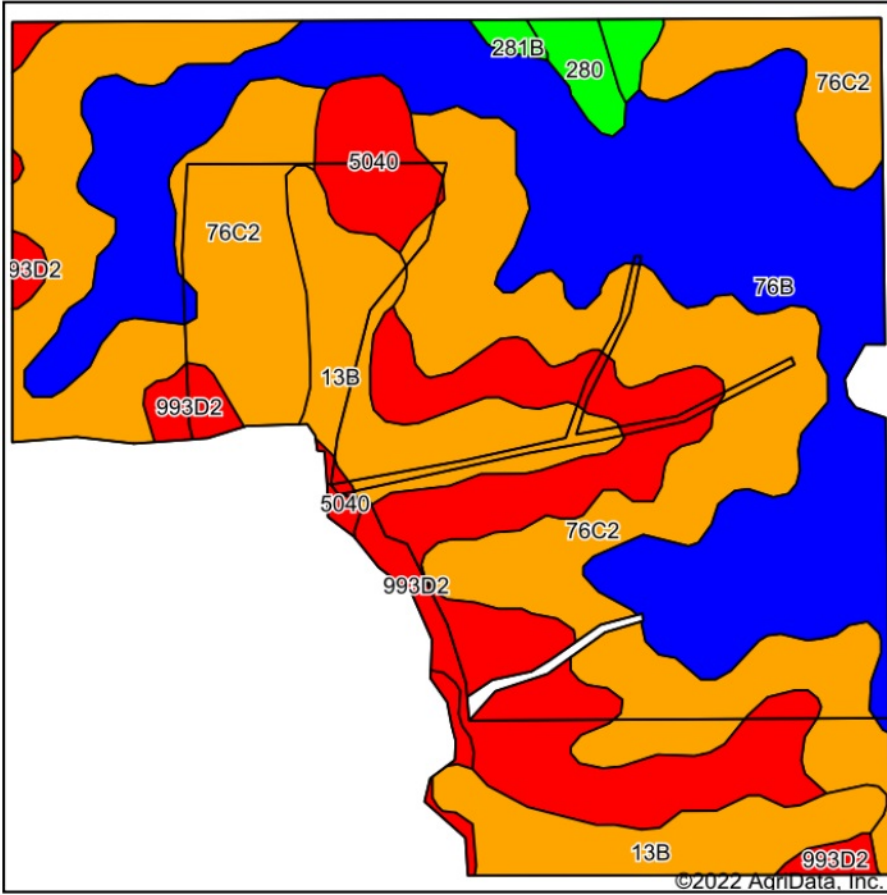
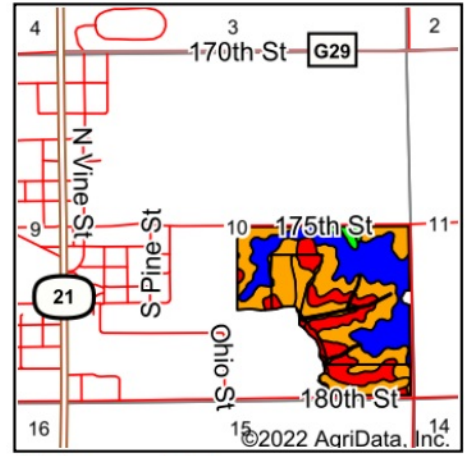


Soils Map



Soils data provided by USDA and NRCS.



State: **Iowa**
 County: **Keokuk**
 Location: **10-76N-13W**
 Township: **Washington**
 Acres: **117.39**
 Date: **8/25/2022**










Maps Provided By

 CUSTOMIZED ONLINE MAPPING
 © AgriData, Inc. 2021 www.AgriDataInc.com



Area Symbol: IA107, Soil Area Version: 26

Code	Soil Description	Acres	Percent of field	CSR2 Legend	Non-Irr Class *c	*i Corn Bu	*i Soybeans Bu	CSR2**	CSR	*n NCCPI Soybeans	
76C2	Ladoga silty clay loam, 5 to 9 percent slopes, eroded	44.30	37.7%		Ille	192.0	55.7	75	65	66	
76B	Ladoga silt loam, 2 to 5 percent slopes	34.60	29.5%		Ile	212.8	61.7	86	85	79	
993D2	Gara-Armstrong complex, 9 to 14 percent slopes, moderately eroded	19.06	16.2%		IVe	123.2	35.7	30	20	50	
13B	Olmitz-Zook-Vesser complex, 0 to 5 percent slopes	13.04	11.1%		Ilw	200.0	58.0	71	60	62	
5040	Anthroportic Udorthents, 2 to 9 percent slopes	4.11	3.5%		Vis	88.0	25.5	5		71	
280	Mahaska silty clay loam, 0 to 2 percent slopes	1.26	1.1%		Iw	230.4	66.8	94	95	77	
281B	Otley silty clay loam, 2 to 5 percent slopes	1.02	0.9%		Ile	225.6	65.4	91	90	77	
Weighted Average						2.83	184.9	53.6	68.4	*-	*n 67.2

**IA has updated the CSR values for each county to CSR2.

*- CSR weighted average cannot be calculated on the current soils data, use prior data version for csr values.

*i Yield data provided by the ISPAID Database version 8.1.1 developed by IA State University.

*n: The aggregation method is "Weighted Average using all components"

*c: Using Capabilities Class Dominant Condition Aggregation Method