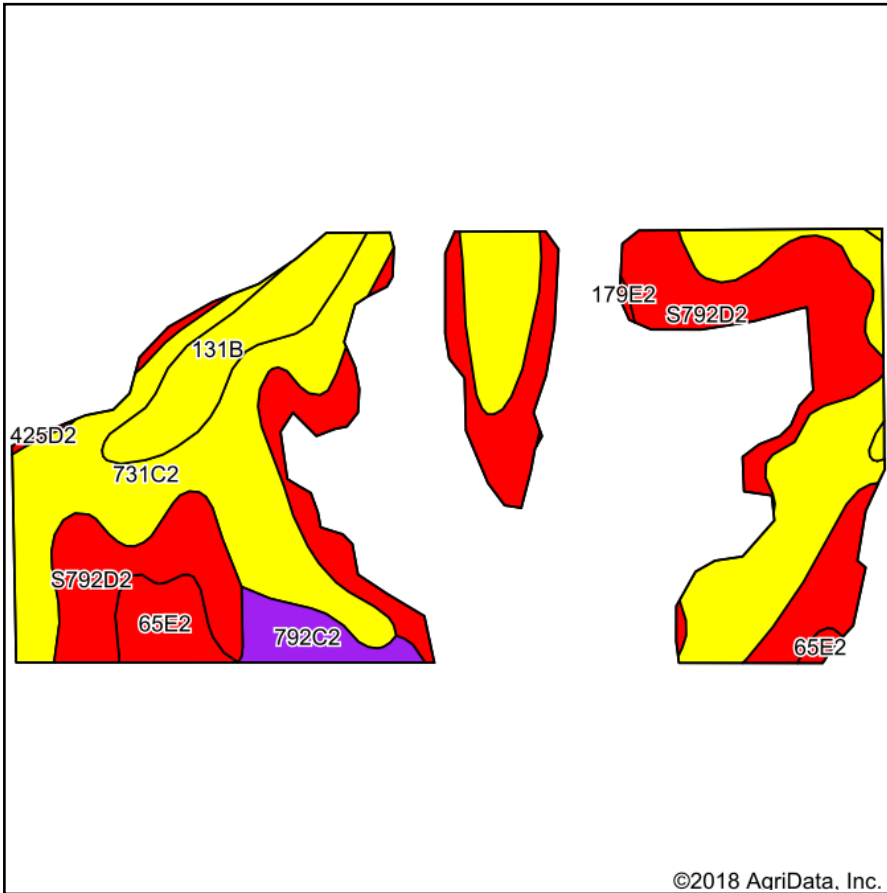
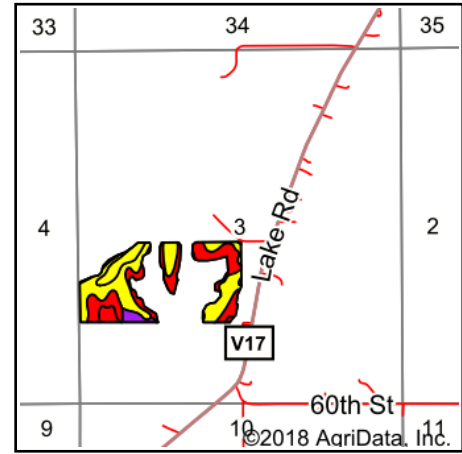


Soils Map



Soils data provided by USDA and NRCS.



State: **Iowa**
 County: **Wapello**
 Location: **3-71N-14W**
 Township: **Center**
 Acres: **41.79**
 Date: **4/24/2018**










Maps Provided By:

 CUSTOMIZED ONLINE MAPPING
 © AgriData, Inc. 2018 www.AgriDataInc.com



Area Symbol: IA179, Soil Area Version: 25

Code	Soil Description	Acres	Percent of field	CSR2 Legend	Non-Irr Class *c	CSR2**	CSR
731C2	Pershing silty clay loam, 5 to 9 percent slopes, moderately eroded	19.30	46.2%		IIIe	62	40
S792D2	Armstrong loam, 9 to 14 percent slopes, moderately eroded	15.57	37.3%		IVe	26	
131B	Pershing silt loam, 2 to 5 percent slopes	3.45	8.3%		IIIe	70	65
65E2	Lindley loam, 14 to 18 percent slopes, moderately eroded	1.79	4.3%		VIe	29	28
792C2	Armstrong loam, 5 to 9 percent slopes, moderately eroded	1.56	3.7%		IIIe	51	25
179E2	Gara loam, 14 to 18 percent slopes, moderately eroded	0.06	0.1%		VIe	24	33
425D2	Keswick loam, 9 to 14 percent slopes, moderately eroded	0.06	0.1%		IVe	9	5
Weighted Average						47.3	*-

**IA has updated the CSR values for each county to CSR2.

*- CSR weighted average cannot be calculated on the current soils data, use prior data version for csr values.

*c: Using Capabilities Class Dominant Condition Aggregation Method

Soils data provided by USDA and NRCS.